

DENNETT ROAD

**EXISTING CONTROLLED
PARKING ZONE**

© Crown Copyright. All rights reserved. Croydon Council. Licence No: 100019257 2010

CROYDON COUNCIL

**PROPOSED EXTENSION OF CROYDON (NORTH) CPZ
Dennett Road - Location Map**

DEVELOPMENT AND ENVIRONMENT DEPARTMENT JO NAGRINI - EXECUTIVE DIRECTOR PO BOX No. 1462 CROYDON CR9 1WX		INFRASTRUCTURE - TRAFFIC DESIGN	
Scale: NTS	Drawn: TOR	Checked: DW	Rev: 00
Date: JULY 2014	Drawing Ref: PD 241a		



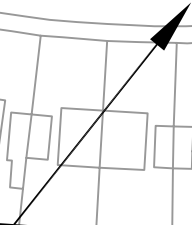
The Ruffet

THE GALLOP

CHESTNUT GROVE

CROHAM VALLEY ROAD

BROW OF HILL



© Crown Copyright. All rights reserved. Croydon Council, Licence No: 100019257 2007

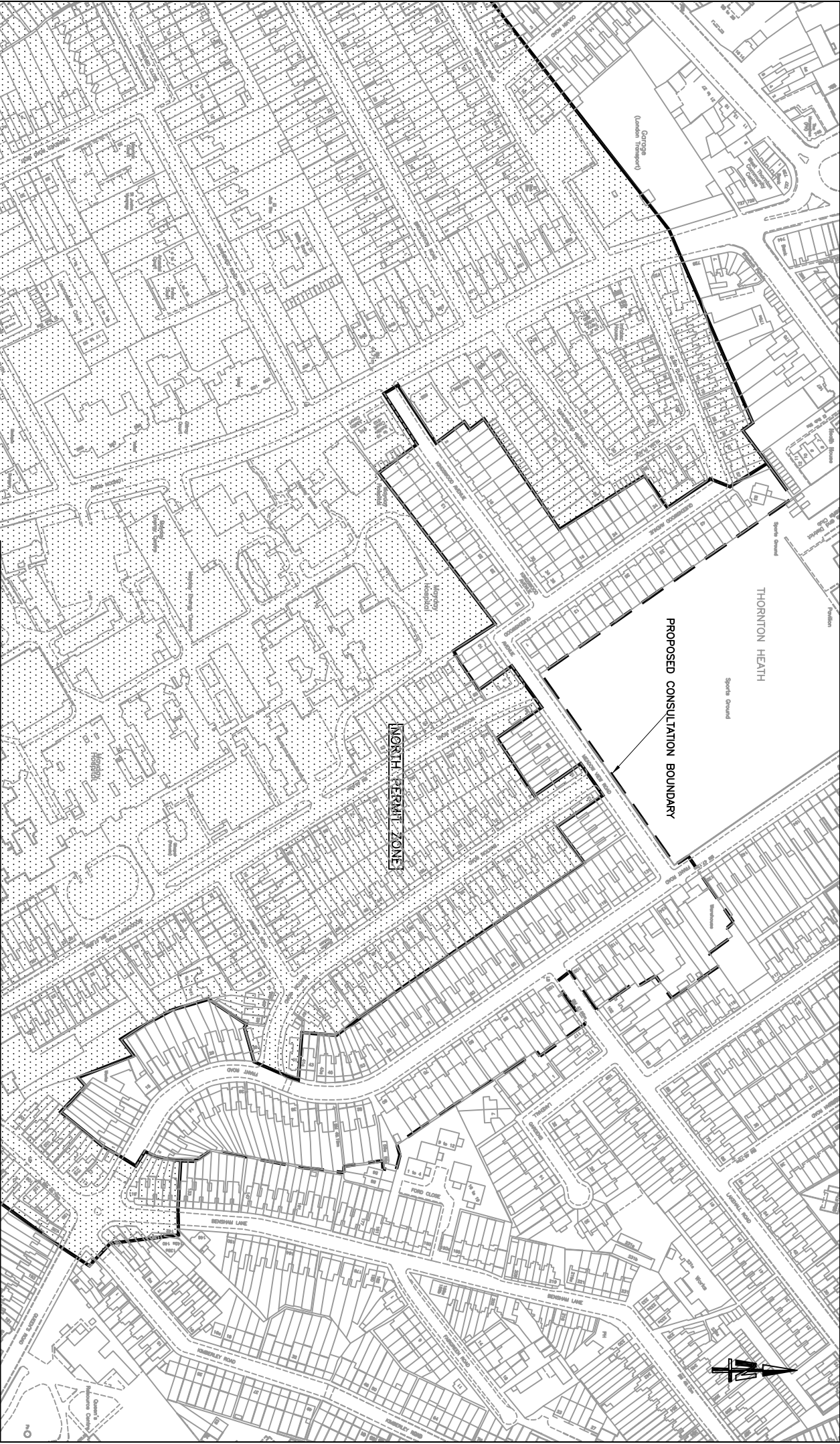
CROYDON COUNCIL

CROHAM VALLEY ROAD


**LOCATION OF BROW OF HILL
IN CROHAM VALLEY ROAD**

DEVELOPMENT AND ENVIRONMENT DEPARTMENT
JO NEGRINI - EXECUTIVE DIRECTOR
PO BOX No. 1462
CROYDON
CR9 1WX


INFRASTRUCTURE - TRAFFIC DESIGN			
Scale: 1:1000	Drawn HA	Checked DJW	Rev. 00
Date: JULY 2014	Drawing Ref. PD 241b		



© Crown Copyright. All rights reserved. Croydon Council. Licence No: 100019257 2010.



Existing CPZ boundary



Proposed CPZ boundary

CROYDON COUNCIL

QUEENSWOOD AVENUE - CROYDON

Petition to extend Croydon (North) permit zone

DEVELOPMENT AND ENVIRONMENT DEPARTMENT
 JO VAGRINI - EXECUTIVE DIRECTOR
 PO BOX No. 1462
 CROYDON
 CR9 1WX

INFRASTRUCTURE - TRAFFIC DESIGN

Scale	NTS	Drawn	HA	Checked	DJW	Rev.	00
Date:	JULY 2014			Drawing Ref.:	PD 241c		